

Carte éco-logique




Je suis ici



Points d'eau
(mer, lac, rivière, ...)




Végétation
(forêt, champ, ...)




Transports
(route, train, ...)



Bâtiments
(maison, usine, ...)



Menaces
(pollution, dégradation)



Actions
de protection

Blank area for drawing the ecological map.

Nom : Lieu : Date :



Eco-logic map



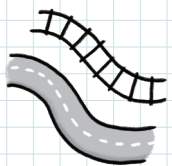
I'm here




Water bodies
(sea, lake, rivers, ...)




Green spaces
(forest, fields, ...)




Transportation
(road, railway, ...)



Buildings
(house, store, ...)



Threats
(pollution, degradation)



Actions
of protection

Blank area for drawing the Eco-logic map.

Name: Location: Date:

